

A1101 To Littleport/  
Ely (B1382)









#### RADIO FREQUENCIES

Frequency	Usage	Frequency	Usage
121.675	Ground	234.000	Ops (AMCC Command Post)
337.975	Ground	313.550	Ops (100 ARW 'Banter' Ops)
122.550	Tower	131.675	Ops
370.250	Tower	136.500	Approach (Lakenheath)
375.500	ATIS	309.200	Approach (Lakenheath)
284.425	Metro	250.300	Departures (Lakenheath)
118.800	Air/Air		

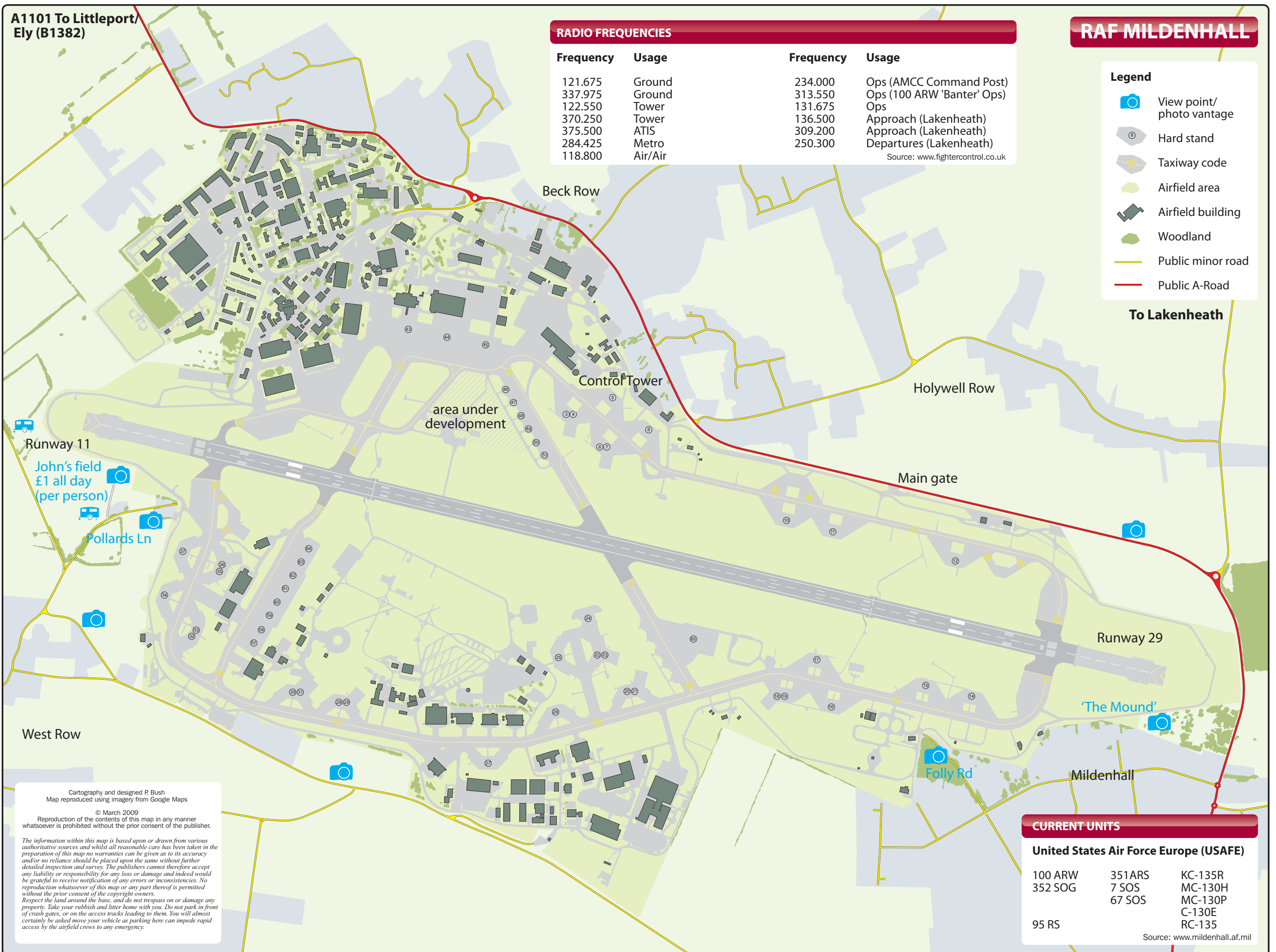
Source: [www.fightercontrol.co.uk](http://www.fightercontrol.co.uk)

#### RAF MILDENHALL

##### Legend

-  View point/  
photo vantage
-  Hard stand
-  Taxiway code
-  Airfield area
-  Airfield building
-  Woodland
-  Public minor road
-  Public A-Road

To Lakenheath



Runway 11

John's field  
£1 all day  
(per person)

Pollards Ln

West Row

Beck Row

Control Tower

area under  
development

Holywell Row

Main gate

Runway 29

'The Mound'

Folly Rd

Mildenhall

#### CURRENT UNITS

##### United States Air Force Europe (USAFE)

100 ARW	351ARS	KC-135R
352 SOG	7 SOS	MC-130H
	67 SOS	MC-130P
		C-130E
95 RS		RC-135

Source: [www.mildenhall.af.mil](http://www.mildenhall.af.mil)

Cartography and designed P Bush  
Map reproduced using imagery from Google Maps

© March 2009  
Reproduction of the contents of this map in any manner  
whatsoever is prohibited without the prior consent of the publisher.  
  
*The information within this map is based upon or drawn from various  
authoritative sources and whilst all reasonable care has been taken in the  
preparation of this map no warranties can be given as to its accuracy  
and/or no reliance should be placed upon the same without further  
detailed inspection and survey. The publishers cannot therefore accept  
any liability or responsibility for any loss or damage and indeed would  
be grateful to receive notification of any errors or inconsistencies. No  
reproduction whatsoever of this map or any part thereof is permitted  
without the prior consent of the copyright owners.  
Respect the land around the base, and do not trespass on or damage any  
property. Take your rubbish and litter home with you. Do not park in front  
of crash gates, or on the access tracks leading to them. You will almost  
certainly be asked move your vehicle as parking here can impede rapid  
access by the airfield crews to any emergency.*